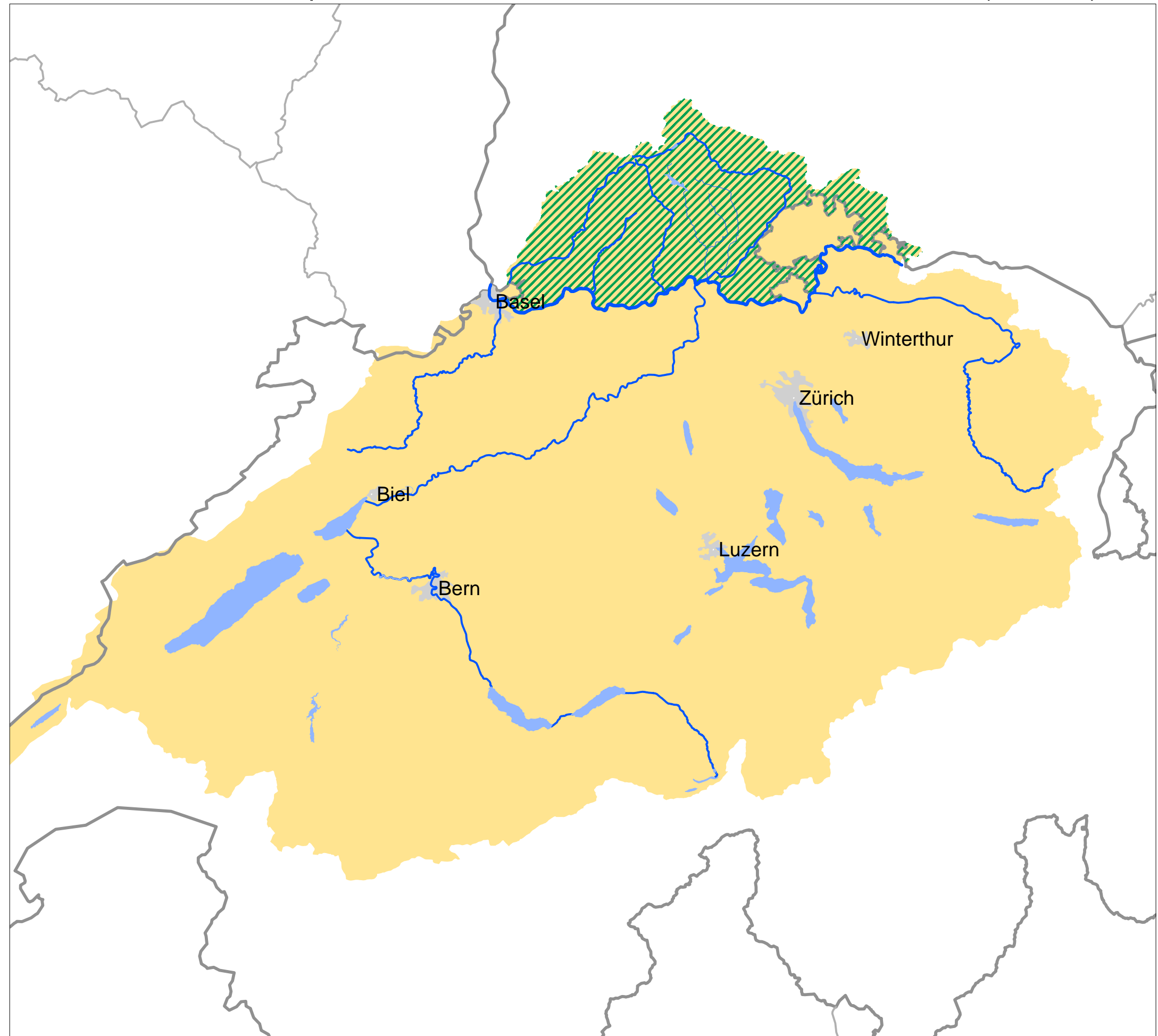
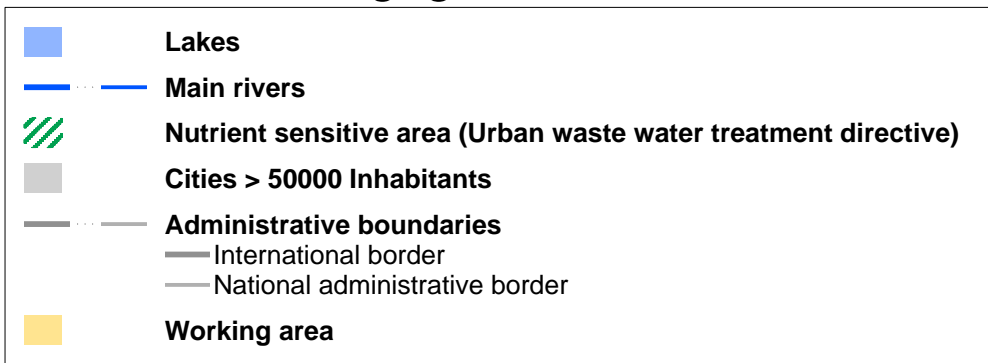
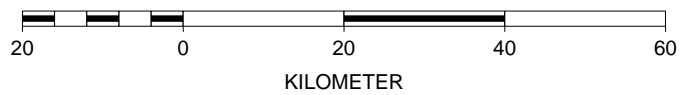


Bearbeitungsgebiet Hochrhein: Nährstoffsensible Gebiete: Empfindliche Gebiete nach Kommunalabwasserrichtlinie (Karte13)



MASSTAB 1 : 940.111



N

