








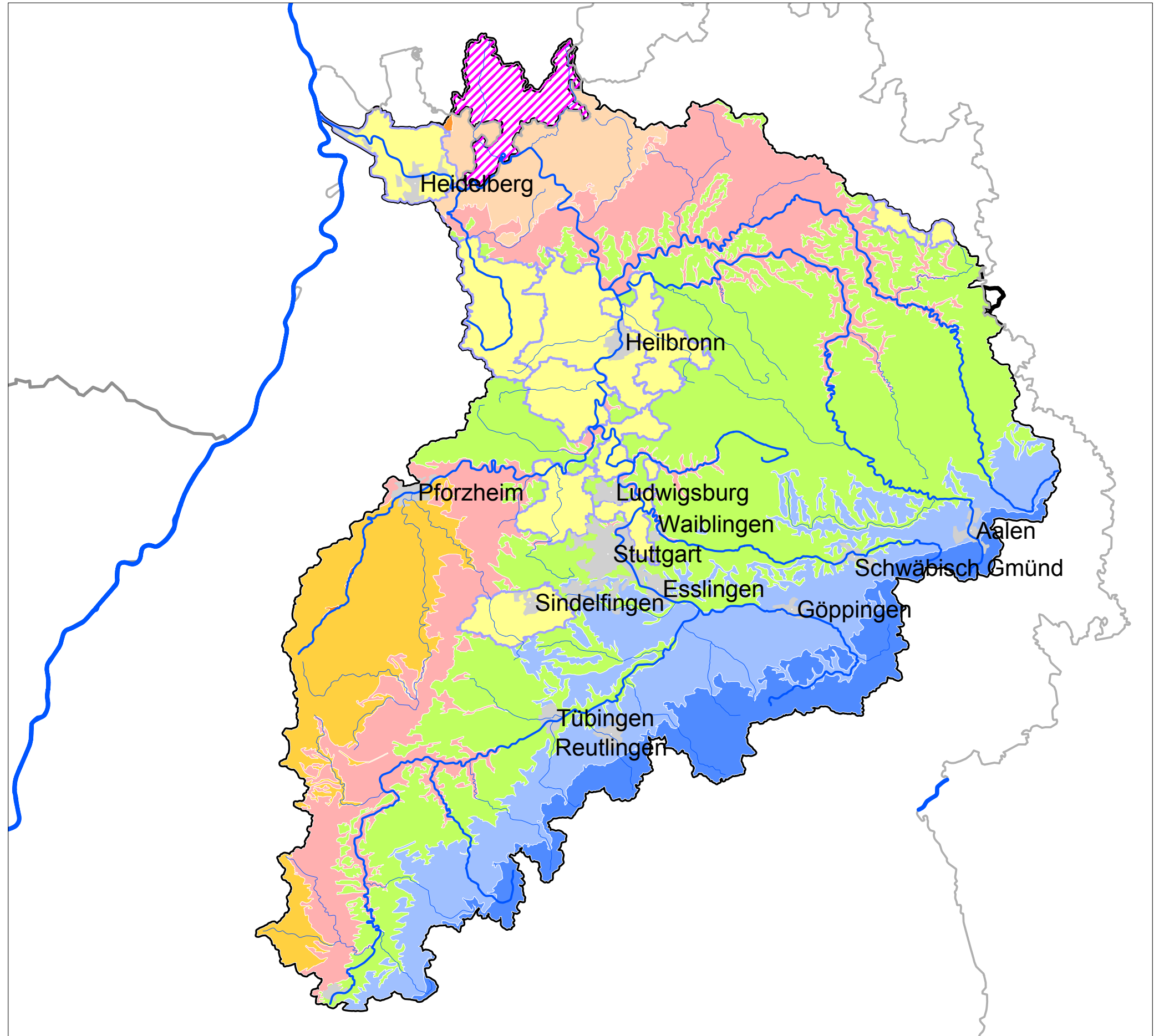


# 5 Bearbeitungsgebiet Neckar: Grundwasserkörper

-  Main Lakes
-  Main rivers
-  Administrative boundaries
  -  International border
  -  National administrative bor
-  Cities > 50000 inhabitants
-  Groundwater Bodies at risk
-  Groundwater Bodies
-  Working area

This product includes geographical data licensed from European National Mapping Agencies. (©EuroGeographics ATN150K), OLM200; Copyright(C) Bundesamt für Kartographie und Geodäsie, 2003  
Realisation: 



MASSTAB 1 : 769.269

